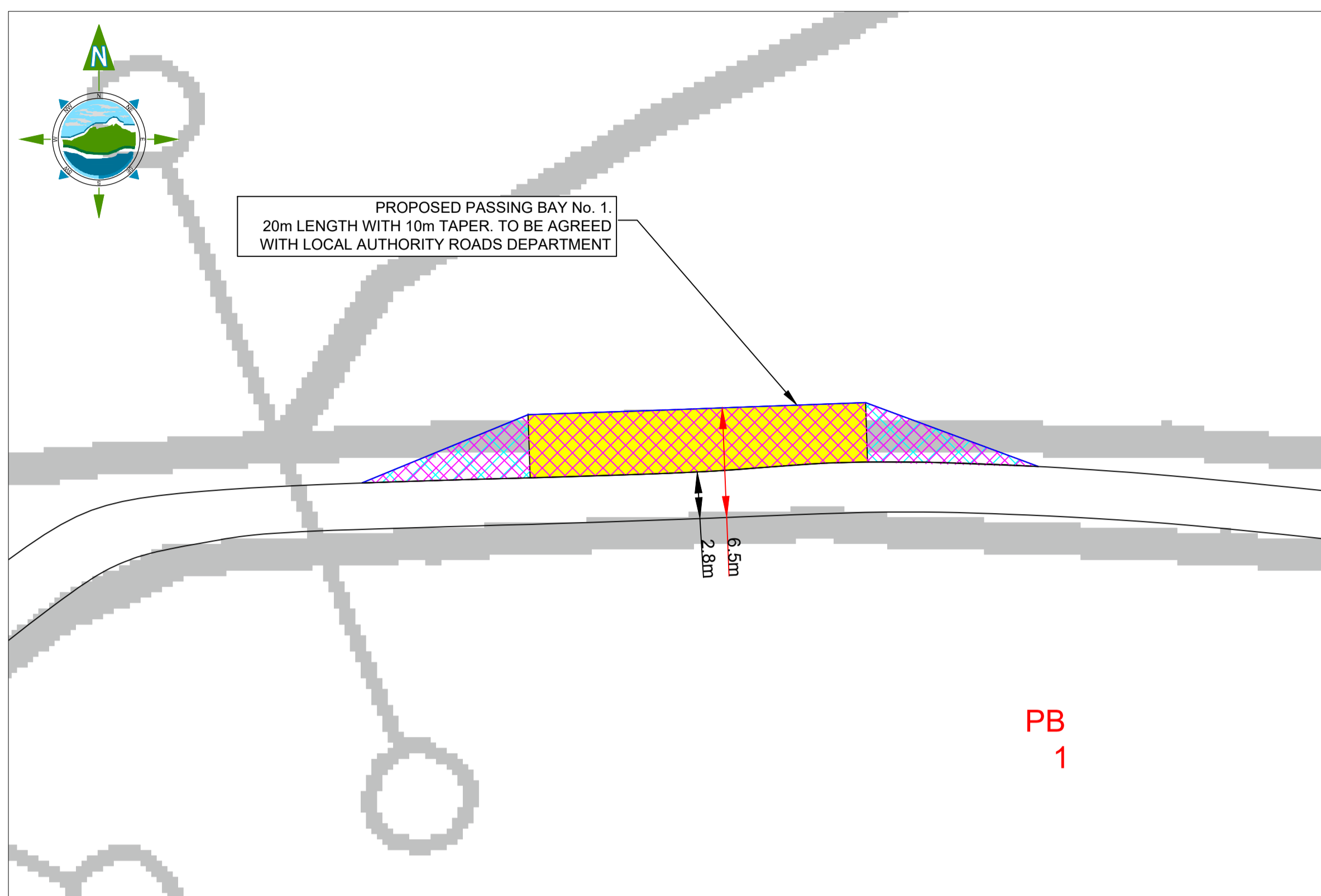
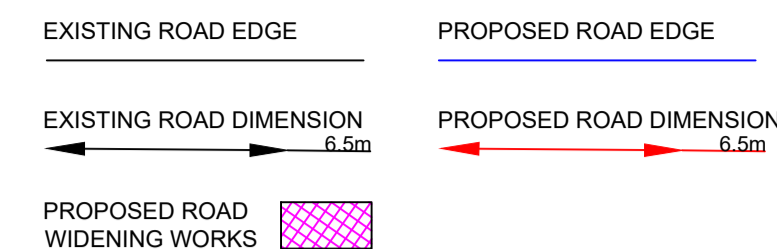
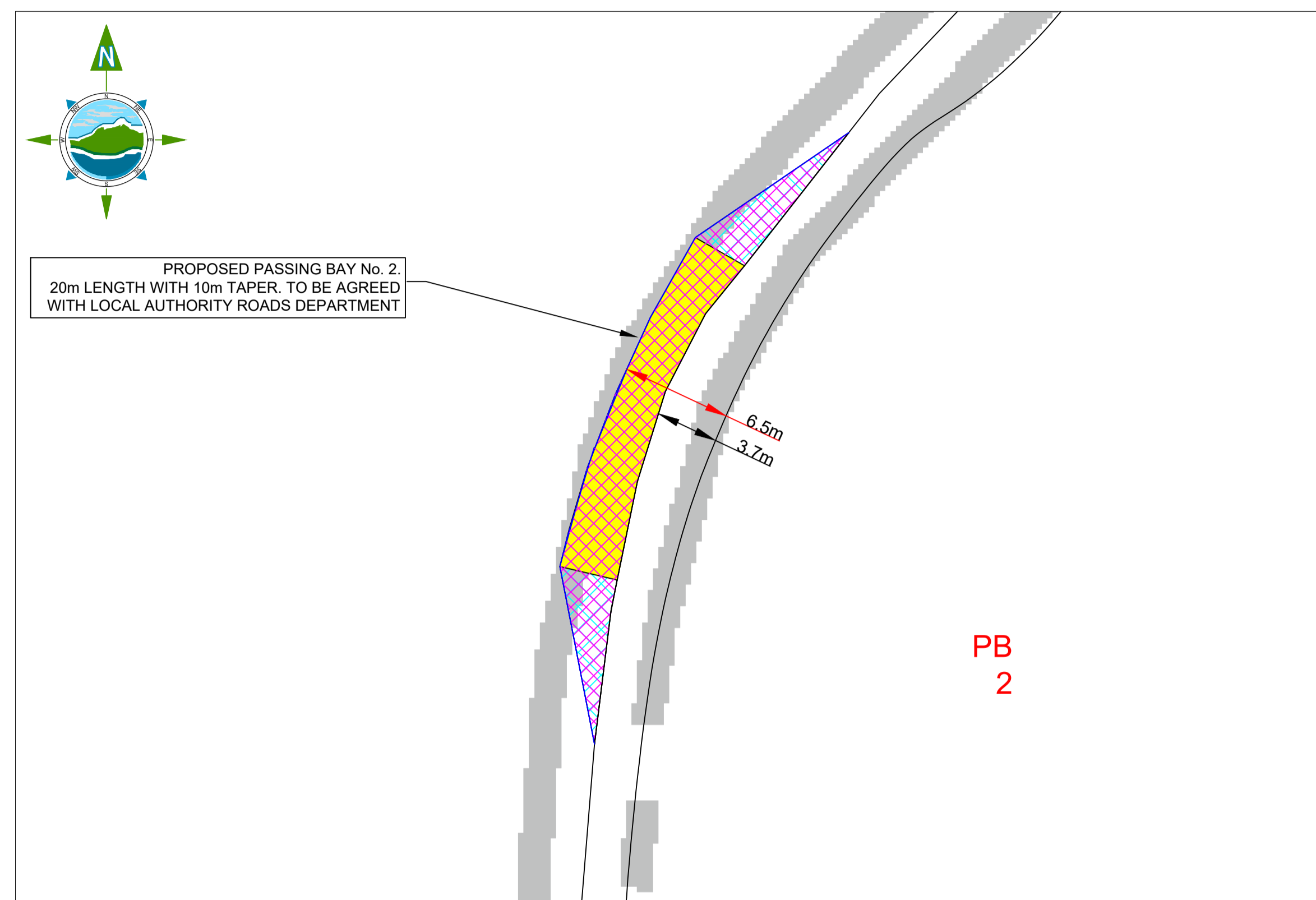


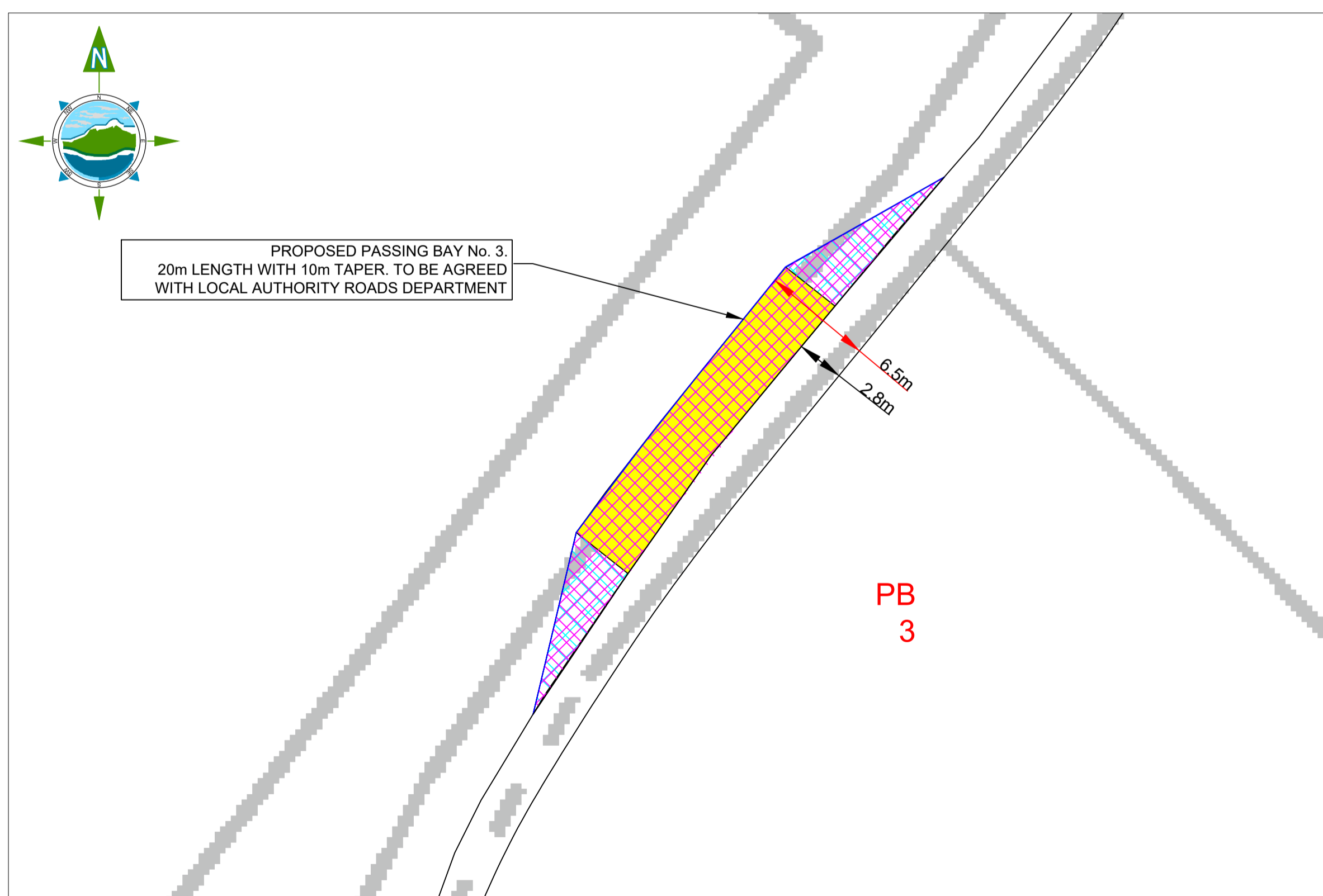
GENERAL LEGEND



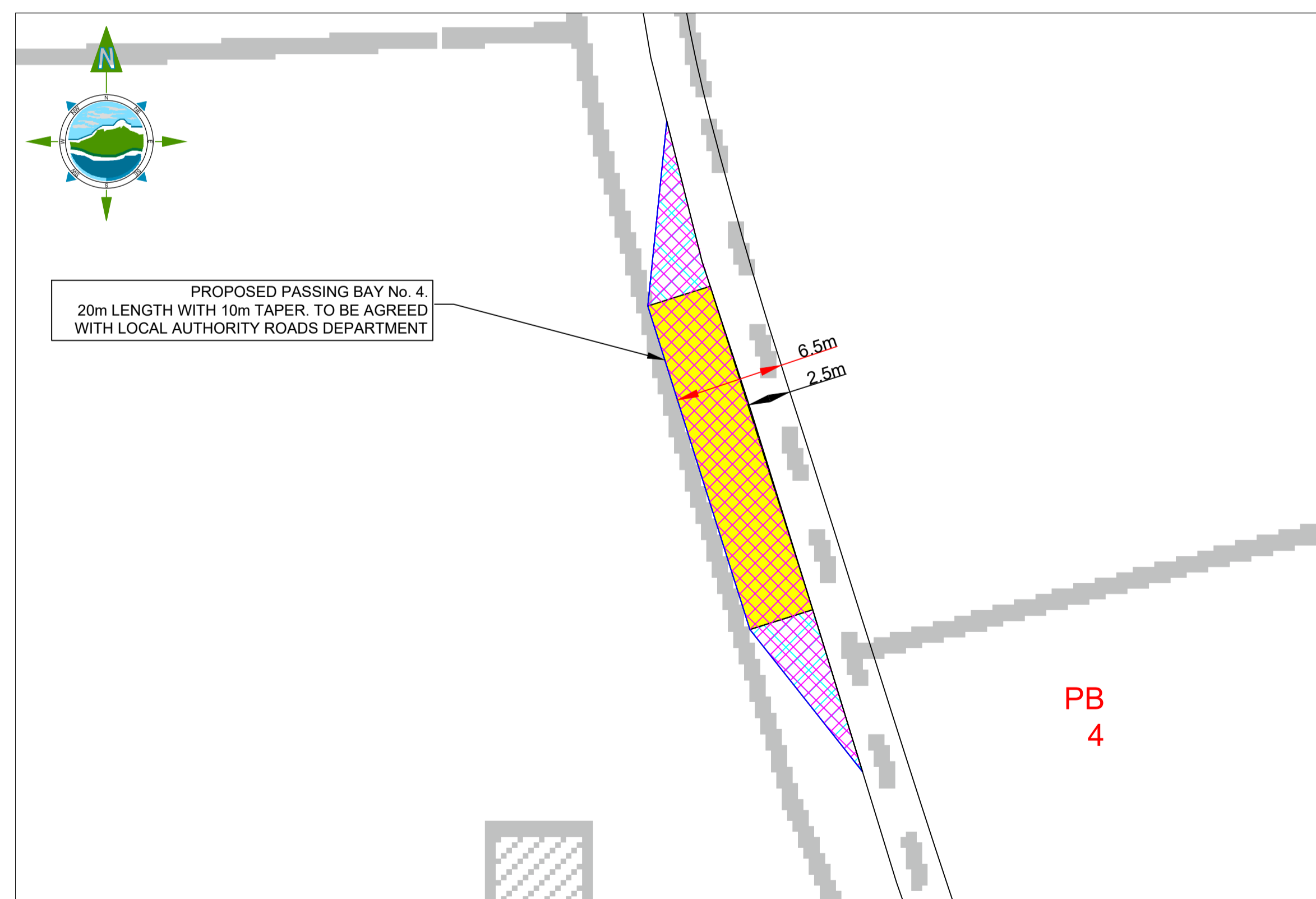
PASSING BAY LOCATION 1
 Scale @ A1 1:250



PASSING BAY LOCATION 2
 Scale @ A1 1:250



PASSING BAY LOCATION 3
 Scale @ A1 1:250



PASSING BAY LOCATION 4
 Scale @ A1 1:250

NOTES:

1. FIGURED DIMENSIONS ONLY TO BE TAKEN FROM THIS DRAWING.
2. ALL DRAWINGS TO BE CHECKED BY THE CONTRACTOR ON SITE
3. ENGINEER/EMPLOYERS REPRESENTATIVE, AS APPROPRIATE, TO BE INFORMED BY THE CONTRACTOR OF ANY DISCREPANCIES BEFORE ANY WORK COMMENCES
4. THE CONTRACTOR SHALL UNDERTAKE A THOROUGH CHECK FOR THE ACTUAL LOCATION OF ALL SERVICES/UTILITIES, ABOVE AND BELOW GROUND, BEFORE ANY WORK COMMENCES
5. ALL LEVELS SHOWN RELATE TO ORDNANCE SURVEY DATUM AT MALIN HEAD

Rev	Date	Description	By	Chkd.
A	10.04.26	ISSUED FOR PLANNING	JR	SR

Client:



Project:

LISSINAGROAGH WIND FARM

Title:

PASSING BAY DETAILS

Sheet 1 of 2

Scale @ A1: 1:250

Prepared by: J. Ryan
 Checked by: S. Ryan
 Date: April 2026

Drawing Status: Planning



Tel: +353 (0)91 565 211
 Email: info@tobin.ie
 www.tobin.ie

TOBIN Consulting Engineers will not be liable for any use of this document for any purpose other than that for which it was originally prepared and intended. Special care should be taken to ensure that the document is not misused or reproduced in any form without the written consent of TOBIN Consulting Engineers. All rights reserved. No part of this document may be reproduced or transmitted in any form or by any means electronic or mechanical, including photocopying, recording, or by any information storage and retrieval system, without the prior written permission of TOBIN Consulting Engineers.

Drawing No.: 10955-2081
 Revision: A